

Expedition Navigation Software: A Gentle Introduction

What is Expedition Navigation Software?

Expedition navigation software is a specialized type of software that is designed to help you plan and execute your next adventure. It can be used for a variety of purposes, including:

- * Planning your route
- * Tracking your progress
- * Communicating with your team
- * Monitoring weather conditions
- * Maintaining safety



Expedition Navigation Software: A "Gentle"

Introduction by Will Oxley

★★★★☆ 4.2 out of 5

Language	: English
File size	: 6536 KB
Text-to-Speech	: Enabled
Screen Reader	: Supported
Enhanced typesetting	: Enabled
Word Wise	: Enabled
Print length	: 101 pages



Expedition navigation software typically includes a variety of features, such as:

- * GPS tracking
- * Mapping
- * Planning tools
- * Tracking tools
- * Safety features

Benefits of Using Expedition Navigation Software

There are many benefits to using expedition navigation software, including:

- * Improved safety: Expedition navigation software can help you stay safe by providing you with real-time information about your location, the weather, and other potential hazards.
- * Increased efficiency: Expedition navigation software can help you plan your route and track your progress, which can save you time and energy.
- * Enhanced communication: Expedition navigation software can help you communicate with your team, even when you're out of range of cell towers.
- * Better decision-making: Expedition navigation software can provide you with the information you need to make informed decisions about your route, your safety, and your team.

How to Choose the Right Expedition Navigation Software

There are a number of factors to consider when choosing expedition navigation software, including:

- * Your needs: What do you need the software to do?
- * Your budget: How much can you afford to spend?
- * Your experience level: How familiar are you with expedition navigation software?

Once you've considered these factors, you can start narrowing down your options. There are a number of different expedition navigation software programs available, so it's important to do your research and find the one that's right for you.

Getting Started with Expedition Navigation Software


Once you've chosen an expedition navigation software program, you'll need to learn how to use it. Most programs come with user manuals and

tutorials that can help you get started. You can also find a number of online resources that can help you learn how to use expedition navigation software.

Once you're comfortable using the software, you can start planning your next adventure. Expedition navigation software can help you make your next adventure safer, more efficient, and more enjoyable.

Expedition navigation software is a powerful tool that can help you plan and execute your next adventure. By using expedition navigation software, you can improve your safety, increase your efficiency, enhance your communication, and make better decisions.

If you're planning an expedition, I encourage you to consider using expedition navigation software. It can make your adventure safer, more efficient, and more enjoyable.



Expedition Navigation Software: A "Gentle"

Introduction by Will Oxley


★★★★☆ 4.2 out of 5

Language : English
File size : 6536 KB
Text-to-Speech : Enabled
Screen Reader : Supported
Enhanced typesetting : Enabled
Word Wise : Enabled
Print length : 101 pages

FREE

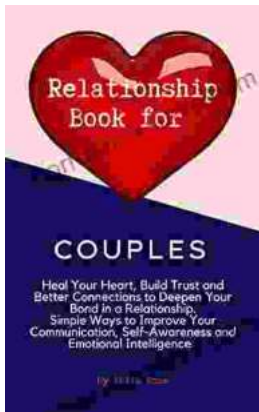
DOWNLOAD E-BOOK





Studying for Your Policing Degree: Critical Study Skills You Need to Succeed

Pursuing a policing degree is a commendable step towards a fulfilling career in law enforcement. However, to excel in this demanding field, it is imperative...



Heal Your Heart, Build Trust, & Better Connections To Deepen Your Bond

In this article, we will cover tips on how to heal your heart, build trust, and better connections to deepen your bond. Heal Your Heart If...